



Presari
Digital Hiker's Guide to

Washington

Paul J. Krupin

Attention Please! Important Instructions!

This eBook utilizes Presari -- a specialized search tool that lets you choose where you get information from on the Internet.

This is an interactive eBook - an eLearning search tool that searches the Internet for you.

Presari operates like a TV remote control for search engines.

The keywords are ready to use. No typing is needed.

Every destination link opens a Presari page just like this one:

Mount Rainier National Park Hiking Trails



You get to choose: General Search engines, Social Media, News Search Engines and much more.

Choice is power. Knowledge creates opportunity. That is the miracle of this technology that is at your fingertips.

Click or touch. That's all you need to do.

Get ready. You are about to go on an incredible elearning adventure.

Contents

| | |
|--|----|
| Introduction | 1 |
| What is Presari? | 1 |
| Speed up your online research. | 1 |
| Using this Guide is Easy..... | 2 |
| Get the Most Out of Your Technology..... | 3 |
| Use the Tools..... | 4 |
| Which is Better Google or Bing? | 4 |
| Get Hiking Trail Maps with CalTopo..... | 5 |
| Exploring Beyond Expanding Your Knowledge | 6 |
| The Digital Hikers Guide to Washington | 7 |
| Olympic Peninsula..... | 7 |
| National Parks | 7 |
| National Forests | 7 |
| National Wilderness Areas..... | 7 |
| National Scenic Trails | 7 |
| National Marine Sanctuaries..... | 8 |
| National Historical Parks and Historic Sites | 8 |
| State Parks | 8 |
| State Recreation Areas..... | 8 |
| Cities..... | 8 |
| County Parks | 8 |
| Snowshoeing | 9 |
| Cross Country Skiing..... | 9 |
| Hiking Clubs..... | 9 |
| Northwestern..... | 9 |
| National Monuments | 9 |
| National Forests | 9 |
| National Wilderness Areas..... | 9 |
| National Recreation Areas | 10 |
| National Wildlife Refuges..... | 10 |
| National Scenic Highways | 10 |
| National Scenic Trails | 10 |

| | |
|---|----|
| National Estuarine Research Reserves..... | 10 |
| National Reserves | 10 |
| State Parks – San Juan Islands..... | 10 |
| State Parks – North Puget Sound..... | 11 |
| Cities..... | 12 |
| County Parks | 12 |
| Snowshoeing..... | 12 |
| Cross Country Skiing..... | 13 |
| Hiking Clubs..... | 13 |
| South Puget Sound..... | 14 |
| National Forests | 14 |
| National Wilderness Areas..... | 14 |
| National Wildlife Refuges..... | 14 |
| National Scenic Highways | 14 |
| National Scenic Trails | 14 |
| State Parks - Seattle Tacoma..... | 14 |
| State Parks South Puget Sound..... | 15 |
| State Forests | 16 |
| Cities..... | 16 |
| Counties | 16 |
| Sno-Parks Non-Motorized - Greenway | 16 |
| Snowmobile Sno-Parks - Greenway | 17 |
| Snowshoeing..... | 17 |
| Cross Country Skiing..... | 17 |
| Hiking Clubs..... | 17 |
| North Cascades | 18 |
| National Parks | 18 |
| National Forests | 18 |
| National Wilderness Areas..... | 18 |
| National Wilderness Study Areas..... | 18 |
| National Recreation Areas | 18 |
| National Wild and Scenic Rivers..... | 19 |
| National Scenic Trails | 19 |

| | |
|--|----|
| State Parks North Central | 19 |
| Cities..... | 19 |
| Counties | 20 |
| Mountain Passes | 20 |
| Sno-Parks - Non-Motorized Mt. Baker - Methow | 20 |
| Snowmobile Sno-Parks – Mt. Baker - Methow | 20 |
| Sno-Parks Non-Motorized - Leavenworth Chelan | 21 |
| Snowmobile Sno-Parks – Leavenworth Chelan..... | 21 |
| Snowshoeing | 21 |
| Cross Country Skiing..... | 22 |
| Hiking Clubs..... | 22 |
| Central Cascades | 22 |
| National Parks | 22 |
| National Forests | 23 |
| National Wilderness Areas..... | 23 |
| National Wild and Scenic Rivers..... | 23 |
| National Scenic Highways | 23 |
| National Scenic Trails | 23 |
| State Parks | 23 |
| Cities..... | 23 |
| Counties | 24 |
| Mountain Passes | 24 |
| Sno-Parks Non-Motorized – Blewett I-90 Corridor..... | 24 |
| Snow Play Sno Parks – Blewett I-90 Corridor..... | 25 |
| Sno-Parks - Greenwater | 25 |
| Snow Play Sno Parks – Wenatchee | 25 |
| Cross Country Skiing..... | 26 |
| Hiking Clubs..... | 26 |
| Southwestern..... | 26 |
| National Wildlife Refuges..... | 26 |
| National Historical Parks and Historic Sites | 26 |
| State Parks - South Pacific Coast..... | 26 |
| State Parks Southwest | 27 |

| | |
|--|----|
| State Recreation Areas..... | 27 |
| Cities..... | 27 |
| Counties | 28 |
| Snowshoeing..... | 28 |
| Cross Country Skiing..... | 28 |
| Hiking Clubs..... | 29 |
| South Cascades | 29 |
| National Parks | 29 |
| National Monuments | 29 |
| National Forests | 29 |
| National Wilderness Areas..... | 29 |
| National Wildlife Refuges..... | 29 |
| National Scenic Trails | 30 |
| National Historical Parks and Historic Sites | 30 |
| Cities..... | 30 |
| Counties | 30 |
| Sno-Parks Non-Motorized..... | 30 |
| Snow Play Sno Parks | 31 |
| Snowmobile Sno-Parks - South Cascades | 31 |
| Snowmobile Sno-Parks - Yakima | 31 |
| Snowshoeing..... | 32 |
| Cross Country Skiing..... | 33 |
| Hiking Clubs..... | 33 |
| Columbia River Gorge | 33 |
| National Forests | 33 |
| National Wilderness Areas..... | 33 |
| National Wildlife Refuges..... | 33 |
| National Wild and Scenic Rivers..... | 34 |
| National Scenic Areas..... | 34 |
| National Scenic Trails | 34 |
| National Historical Parks and Historic Sites | 34 |
| State Parks | 34 |
| Cities..... | 34 |

| | |
|--|----|
| Counties | 34 |
| Mountain Passes | 35 |
| Snowshoeing | 35 |
| Cross Country Skiing..... | 35 |
| Hiking Clubs..... | 36 |
| Northeastern..... | 36 |
| National Forests | 36 |
| National Wilderness Areas..... | 36 |
| National Recreation Areas | 36 |
| National Wildlife Refuges..... | 36 |
| National Scenic Highways | 36 |
| National Scenic Trails | 37 |
| State Parks | 37 |
| Cities..... | 37 |
| Mountain Passes | 37 |
| Counties | 37 |
| Sno-Parks - Non-Motorized - Northeastern..... | 38 |
| Snowmobile Sno-Parks – Northeastern | 38 |
| Snowshoeing | 38 |
| Cross Country Skiing..... | 39 |
| Hiking Clubs..... | 39 |
| Southeastern..... | 40 |
| National Monuments | 40 |
| National Forests | 40 |
| National Wilderness Areas..... | 40 |
| National Wildlife Refuges..... | 40 |
| National Historical Parks and Historic Sites | 40 |
| State Parks | 40 |
| State Recreation Areas..... | 41 |
| State Wildlife Areas..... | 41 |
| Cities..... | 41 |
| Counties | 42 |
| Mountain Passes | 43 |

| | |
|--------------------------------------|----|
| Sno-Parks - Non-Motorized..... | 43 |
| Snow Play Sno Parks | 43 |
| Snowmobile Snow Parks | 43 |
| Snowshoeing..... | 43 |
| Cross Country Skiing..... | 44 |
| Hiking Clubs..... | 45 |
| ADA Accessible..... | 46 |
| Hiking Clubs and Organizations..... | 46 |
| CalTopo Maps | 46 |
| About the Creator | 46 |
| How This Was Created | 46 |
| Copyright Page | 55 |
| Acknowledgements..... | 56 |
| Please Tell Me What You Think! | 58 |

Introduction

What is Presari?

This ebook utilizes a Presari a specialized search tool that lets you choose where you get information from on the Internet.

This is an ebook that searches the Internet for you.


No typing is needed. Just click or touch.

Presari operates like a TV remote control for search engines.

You click or touch a keyword a like this:

[Mount Rainier National Park Hiking Trails](#)

When you click or touch this link, Presari opens like this.



You can see three categories of choices:

Social Media - Facebook, Instagram, Twitter, LinkedIn and more.

News Media - Google news, Bing News, prime news media and more.

Click or touch a search engine icon, and your results open for you. Voila.

Now you can always pick Google or Bing to deliver you information. You can also select other sources of information depending on what you want.

Speed up your online research.

You can go really fast if you want to.

Try this: Hold down the Command Key ("Command + Click" on a Mac) or the Control Key ("Control + Click" on a PC) while you click or touch one source icon after another. Like magic - they will all open.

This speeds up your access to whatever you pick with no extra typing. Having choice is nice. And you can zoom.

The name Presari comes from the word “impresario” – the person who presents art, science, music – to the public. I define the word Presari to mean “knowledge creates opportunity”.

Presari’s overriding purpose is to present to you the best knowledge, news and people fast, so you can get the most out of your technology and your time.

Words matter. Keywords have power. Knowledge creates opportunity.

You know the power of one good search. You can buy a pizza, watch a video, find help with a problem or find a trail map to go on a hike, even get life-saving information. It can be magic.

This digital guide contains a comprehensive list of search words all focused on hiking trails, combined with the ability to get the most current search results from the Internet, in real time, from anywhere on your computer, your laptop, or your smart phone, with no typing needed.

No typing is needed. Just click or touch.

Using this Guide is Easy

You have miracle technology at your fingertips. This ebook helps you get the most out of it.

Get online. You can use a computer, a laptop, notebook or your smart phone in either a PDF file or Kindle as long as you can read the file and are connected to the Internet.

Open this ebook. Look at the Table of Contents.

Swipe or scroll. Pick a destination. Click or touch an icon.

Learn. Unlearn. Relearn.

Make a plan. Take action. Improve everything.

Enjoy your life. Share the joy. Repeat.

No typing is needed. The destination keywords are organized and arranged for you by they type of destination like this:

National Parks

[Mount Rainier National Park Hiking Trails](#)

[North Cascades National Park Hiking Trails](#)

[Olympic National Park Hiking Trails](#)

Step 1: From the Table of Contents, click or touch the type of destination or the region you are interested in. The right page in the digital guide opens up.

Step 2. Click or touch a destination and Presari opens up. Click or touch an icon and your results open up.

This guide is organized by the types of Federal and State Managed designations. These include :

- National Parks
- National Monuments
- National Forests
- National Wilderness Areas
- National Recreation Areas
- National Wildlife Refuges
- National Wild & Scenic Rivers
- National Scenic Highways, Rivers, and Trails,
- State Parks, State Forests, State Wildlife Areas, State Recreation Areas
- Parks and Hiking Trails by County
- Hiking Trails near the Major Cities
- Hiking Trails near Mountain Passes and Mountain Peaks
- Mountain Passes
- Snowshoeing, Cross-Country Skiing and Sno-Parks
- Hiking Clubs
- ADA Accessible Parks, Hiking Trails, Camping and Fishing
- CalTopo Maps

Adjacent hiking destinations in nearby areas in Oregon and Idaho are included.

The key word “hiking trails” were added to the search queries and then carefully tested to make sure they deliver appropriate results.

Bottom line: Click or touch a destination, then click or touch a search engine icon.

Get the Most Out of Your Technology

Choose the Source of Information

For every destination in this guide Presari lets you select where you get information from. You can choose the source to satisfy your particular need for information. You can quickly search:

General Search - Google, Bing, Wikipedia, others – the results are different and you will find that some are better than others. Each search engine offers different results.

Social Media - Find what people are saying with Facebook, Twitter, You Tube, LinkedIn, and other social media. You can see the history of posts as well as in real time.

News Media - Find the latest media coverage with Google News and Bing News and newspapers, magazines, news services & syndicates, radio shows, TV shows, and news and other websites, blogs, and podcasts. You can also select media from all over the nation and even from all over the world.

Use the Tools

Search engines have created numerous tools to help you refine the results you get.

You can refine your results so that you learn the way you prefer to learn. The navigation menu lets you select articles, images, video, and much more.

You can also use the time tools, to filter the results so that the results you see cover the time period you seek. This can be the past year, month, past 24 hours, or any time frame you choose.

Each search engine has different tools.

Some social media have tools that allow you to refine your results by the type of posts, by location, by time, and other ways.

Facebook and LinkedIn have tools that let you identify the groups and organizations.

Which is Better Google or Bing?

As you search, pay close attention to the differences in the results delivered by the different search engines.

Microsoft Bing | Hiking Trails near Seattle WA | Sign in | 200 | Add the Give with Bing extension

ALL IMAGES VIDEOS MAPS NEWS SHOPPING

Local results for Hiking trails near seattle wa | Larger map | Best Match | All Difficulties | Hiking | All Lengths | All ratings | All Distances | Compare

| Trail Name | Difficulty | Distance | Elevation |
|-------------------------|------------|----------|-----------|
| Discovery Park Trail | Easy | 3.90 mi | 570 ft |
| Rattlesnake Ledge Trail | Moderate | 8.90 mi | 2,801 ft |
| Poo Poo Point Trail | Moderate | 6.80 mi | 2,214 ft |
| Mount Si Trail | Hard | 7.60 mi | 3,277 ft |
| Seward Park Trail | Easy | 2.60 mi | 101 ft |
| Coal Creek Trail | Moderate | 5.30 mi | 715 ft |
| Little Si Trail | Moderate | 3.70 mi | 1,240 ft |

12 essential Seattle-area hiking trails

- 1. Discovery Park. Located in the corner of northwest corner of Magnolia, Discovery Park is an urban gem. ...
- 2. Poo Poo Point on Tiger Mountain. Poo Poo Point is an open grassy knoll on the west wide of Tiger Mountain. ...
- 3. Cherry Creek Falls. Cherry Creek Falls is a King County gem. Located in old logging forest outside of Duval, the 25-foot, waterfall pours straight down into a lovely pool.

Map showing locations of trails: Marysville, Everett, Green Lake Loop Trail, Discovery Park Trail, Seward Park Trail, Renton, Kent, Federal Way, Tacoma, Rattlesnake Ledge Trail, Henry M Jackson Wilderness.

The Bing Interactive Maps are way better for hikers compared to Google. The Bing Interactive map is a digital hiker's guide that with interactive dynamic map capabilities that offer photos and trail information. The selections you make in the drop-down filters change the destinations that are revealed on the dynamic map.

The Bing Map is a dynamic interactive map with filter drop downs and links to trail maps, and much more.

You can filter the hikes by difficulty, the type of hiking activities, distance, length, by ratings. Once you select a destination, you get a snippet from the AllTrails description and a link to the AllTrails map, along with links that search and find information on parking, hotels, restaurants, coffee, gas and even nearby transit.

You will need to recognize that not everything on the Internet is free. Google and Bing link to websites that may charge for access to their maps and information. Signing up and becoming a member will be required at hiking trail web sites like AllTrails, Gaia, NatureAtlas, TrailLink and others for you to get full access to the detailed maps and tools that are available on their sites.

The Bing Map is a dynamic with filter drop downs and links to trail maps, and much more. One Click, Two Clicks, Three Clicks, More

You know that Internet has answers to your questions. But finding the right information in a vast ever-changing universe of information can be challenging. You can get led astray if you don't know where you are going or get distracted along the way.

In this guide, you can usually get to the most helpful information within three to four clicks.

Get Hiking Trail Maps with CalTopo

Caltopo is a truly remarkable interactive website that allows you to quickly and easily create unique customized maps to meet your needs. With Caltopo you can pick and choose the map layers you want from an amazing array of map resources.

This guide contains a special section that places you right on CalTopo maps for numerous locations.

Once you get to on any CalTopo map, you can drag and zoom the map to wherever you want to really focus on. You can also then tailor the map and select from a number of trail maps, federal government maps, aerial photos, slope angles, weather, geology, and many other layers of data.

If you need a really detailed map of another specific location, you can also add the keyword "CalTopo" to any named location and then do your search at Google or Bing. The CalTopo linked site should be on the first page of the results near the top. The Google results also list numerous CalTopo maps that have been created and uploaded by users.

At the CalTopo site, you can enter the keywords for a known trail or recognizable nearby location, and go right to the location on the map. If the results are not what you wanted, try entering the name with the keywords for a nearby town and state.

[How to Use Caltopo](#)

Exploring Beyond Expanding Your Knowledge

This guide can be used as a launching pad to open up the doors to knowledge on anything you are interested in. Here are some useful techniques that can help you continue your research.

Modify the Keywords

From every Presari search page, when you click or touch a search engine icon, you will see the keywords are loaded directly into the search page of the website you chose.

You can add, to, modify or trade out any of the keywords yourself.

You can change the location, from Mount Rainier National Park to any other location.

You can change out the words Hiking Trails to any particular topic you are interested in:

Here are just some options for you to play with:

Biology, botany, ecology, geology, geology maps, geography, geomorphology, cultural resources, history, plants, wildlife, waterfalls, photography, swimming holes, best places to watch the sunrise, best places to watch the sunset, and anything else you can think of.

You can do this on any search page you are located on.

With a Presari membership, you can modify the keywords on the Presari page and avoid retyping on other search engines.

Hit the Home Page Buttons

Once you land on any website, you can always click on that sites home page button. This lets you see everything they have available. If you like what you see, and are interested in what they offer, delve in. Enjoy what they offer and indulge yourself.

Share the Presari Page

There is a share button on every Presari page that allows you to send the page to anyone you want by email, or social media.

This allows you to give the gift of knowledge to anyone who needs the help or can benefit from the information you have at your fingertips.

Save Time - Improve Your Life - Join Presari

With a Presari membership you can modify the keywords right from the Presari pages in this guide.

Memberships come with a dozen pre-loaded presets, which are search dashboards where the search engines have been pre-selected by topic. They cover things like Hiking and Travel, Fitness, Lifestyle, Health, Business, Money, Jobs, Marketing, Science, Technology, Legal, Shopping and more.

You can tailor and customize your own search dashboards, organize and save your keywords as favorites, use a vast library of keywords by topic, and share and post Presari pages by email and social media to help others.

For more information visit www.Presari.com

The Digital Hikers Guide to Washington

Olympic Peninsula

National Parks

[Olympic National Park Hiking Trails](#)

National Forests

[Olympic National Forest Hiking Trails](#)

National Wilderness Areas

[Brothers Wilderness Area Hiking Trails](#)

[Buckthorn Wilderness Area Hiking Trails](#)

[Colonel Bob Wilderness Area Hiking Trails](#)

[Daniel J. Evans Wilderness Area Hiking Trails](#)

[Mount Skokomish Wilderness Area Hiking Trails](#)

[Washington Islands Wilderness Area Hiking Trails](#)

[Wonder Mountain Wilderness Area Hiking Trails](#)

National Wildlife Refuges

[Copalis National Wildlife Refuge Hiking Trails](#)

[Dungeness National Wildlife Refuge Hiking Trails](#)

[Flattery Rocks National Wildlife Refuge Hiking Trails](#)

[Grays Harbor National Wildlife Refuge Hiking Trails](#)

[Protection Island National Wildlife Refuge Hiking Trails](#)

[Quillayute Needles National Wildlife Refuge Hiking Trails](#)

[San Juan Islands National Wildlife Refuge Hiking Trails](#)

National Scenic Highways

[Strait of Juan de Fuca Highway SR 112](#)

National Scenic Trails

[Pacific Northwest National Scenic Trail Hiking Trails](#)

National Marine Sanctuaries

[Olympic Coast National Marine Sanctuary](#)

National Historical Parks and Historic Sites

[San Juan Island National Historical Park Hiking Trails](#)

State Parks

[Bogachiel State Park Hiking Trails](#)

[Dosewallips State Park Hiking Trails](#)

[Fort Flagler State Park Hiking Trails](#)

[Fort Townsend State Park Hiking Trails](#)

[Fort Worden State Park Hiking Trails](#)

[Sequim Bay State Park Hiking Trails](#)

[Triton Cove State Park Hiking Trails](#)

State Recreation Areas

[Olympic Wildlife Recreation Area Hiking Trails](#)

Cities

[Hiking Trails near Port Townshend WA](#)

[Hiking Trails near Port Angeles WA](#)

[Hiking Trails near Neah Bay](#)

[Hiking Trails near Forks WA](#)

[Hiking Trails near Humptulips](#)

County Parks

[Clallam County WA Parks](#)

[Grays Harbor County WA Parks](#)

[Jefferson County WA Parks](#)

[Kitsap County WA Parks](#)

[Pacific County WA Parks](#)

Snowshoeing

[Snowshoeing near Port Townsend WA](#)

[Snowshoeing near Port Angeles WA](#)

[Snowshoeing near Neah Bay](#)

[Snowshoeing near Forks WA](#)

[Snowshoeing near Humptulips](#)

Cross Country Skiing

[Cross Country Skiing near Port Townsend WA](#)

[Cross Country Skiing near Port Angeles WA](#)

[Cross Country Skiing near Neah Bay](#)

[Cross Country Skiing near Forks WA](#)

[Cross Country Skiing near Humptulips](#)

Hiking Clubs

[Hiking Clubs near Port Townsend WA](#)

[Hiking Clubs near Port Angeles WA](#)

[Hiking Clubs near Neah Bay](#)

[Hiking Clubs near Forks WA](#)

[Hiking Clubs near Humptulips](#)

Northwestern

National Monuments

[San Juan Islands National Monument Hiking Trails](#)

National Forests

[Mount Baker-Snoqualmie National Forest Hiking Trails](#)

National Wilderness Areas

[Alpine Lakes Wilderness Area Hiking Trails](#)

[Boulder River Wilderness Area Hiking Trails](#)

[Mount Baker Wilderness Area Hiking Trails](#)

[Noisy-Diobsud Wilderness Area Hiking Trails](#)

[San Juan Wilderness Area Hiking Trails](#)

National Recreation Areas

[Mount Baker National Recreation Area Hiking Trails](#)

[Ross Lake National Recreation Area Hiking Trails](#)

National Wildlife Refuges

[Protection Island National Wildlife Refuge Hiking Trails](#)

[San Juan Islands National Wildlife Refuge Hiking Trails](#)

National Scenic Highways

[Stevens Pass Greenway](#)

National Scenic Trails

[Pacific Crest National Scenic Trail Hiking Trails](#)

[Pacific Northwest National Scenic Trail Hiking Trails](#)

National Estuarine Research Reserves

[Padilla Bay National Estuarine Research Reserve Hiking Trails](#)

National Reserves

[Ebey's Landing National Historical Reserve Hiking Trails](#)

State Parks – San Juan Islands

[Blind Island State Park Hiking Trails](#)

[Clark Island State Park Hiking Trails](#)

[Doe Island State Park Hiking Trails](#)

[James Island State Park Hiking Trails](#)

[Jones Island State Park Hiking Trails](#)

[Lime Kiln Point State Park Hiking Trails](#)

[Matia Island State Park Hiking Trails](#)

[Moran State Park Hiking Trails](#)

[Obstruction Pass State Park Hiking Trails](#)

[Patos Island State Park Hiking Trails](#)

[Posey Island State Park Hiking Trails](#)

[Saddlebag Island State Park Hiking Trails](#)

[Skull Island State Park Hiking Trails](#)

[Spencer Spit State Park Hiking Trails](#)

[Stuart Island State Park Hiking Trails](#)

[Sucia Island State Park Hiking Trails](#)

[Turn Island State Park Hiking Trails](#)

State Parks – North Puget Sound

[Anderson Lake State Park Hiking Trails](#)

[Bay View State Park Hiking Trails](#)

[Birch Bay State Park Hiking Trails](#)

[Cama Beach State Park Hiking Trails](#)

[Camano Island State Park Hiking Trails](#)

[Deception Pass State Park Hiking Trails](#)

[Fort Casey State Park Hiking Trails](#)

[Fort Ebey State Park Hiking Trails](#)

[Hope Island State Park Hiking Trails](#)

[Joseph Whidbey State Park Hiking Trails](#)

[Kinney Point State Park Hiking Trails](#)

[Larrabee State Park Hiking Trails](#)

[Mount Pilchuck State Park Hiking Trails](#)

[Mystery Bay State Park Hiking Trails](#)

[Peace Arch State Park Hiking Trails](#)

[Rasar State Park Hiking Trails](#)

[Rockport State Park Hiking Trails](#)

[Skagit Island State Park Hiking Trails](#)

[South Whidbey Island State Park Hiking Trails](#)

[Wallace Falls State Park Hiking Trails](#)

Cities

[Hiking Trails near Seattle](#)

[Hiking Trails near Bellevue](#)

[Hiking Trails near Shoreline](#)

[Hiking Trails near Lynnwood](#)

[Hiking Trails near Everett](#)

[Hiking Trails near Marysville](#)

[Hiking Trails near Mt. Vernon](#)

[Hiking Trails near Bellingham](#)

County Parks

[Island County WA Parks Hiking Trails](#)

[King County WA Parks Hiking Trails](#)

[Skagit County WA Parks Hiking Trails](#)

[Snohomish County WA Parks Hiking Trails](#)

[Whatcom County WA Parks Hiking Trails](#)

Snowshoeing

[Snowshoeing near Seattle](#)

[Snowshoeing near Bellevue](#)

[Snowshoeing near Shoreline](#)

[Snowshoeing near Lynnwood](#)

[Snowshoeing near Everett](#)

[Snowshoeing near Marysville](#)

[Snowshoeing near Mt. Vernon](#)

[Snowshoeing near Bellingham](#)

Cross Country Skiing

[Cross Country Skiing near Seattle](#)

[Cross Country Skiing near Bellevue](#)

[Cross Country Skiing near Shoreline](#)

[Cross Country Skiing near Lynnwood](#)

[Cross Country Skiing near Everett](#)

[Cross Country Skiing near Marysville](#)

[Cross Country Skiing near Mt. Vernon](#)

[Cross Country Skiing near Bellingham](#)

Hiking Clubs

[Hiking Clubs near Seattle](#)

[Hiking Clubs near Bellevue](#)

[Hiking Clubs near Shoreline](#)

[Hiking Clubs near Lynnwood](#)

[Hiking Clubs near Everett](#)

[Hiking Clubs near Marysville](#)

[Hiking Clubs near Mt. Vernon](#)

[Hiking Clubs near Bellingham](#)

[Hiking Clubs near Seattle](#)

[Hiking Clubs near Bellevue](#)

[Hiking Clubs near Shoreline](#)

[Hiking Clubs near Lynnwood](#)

[Hiking Clubs near Everett](#)

[Hiking Clubs near Marysville](#)

[Hiking Clubs near Mt. Vernon](#)

[Hiking Clubs near Bellingham](#)

South Puget Sound

National Forests

[Mount Baker-Snoqualmie National Forest Hiking Trails](#)

National Wilderness Areas

[Alpine Lakes Wilderness Area Hiking Trails](#)

[Brothers Wilderness Area Hiking Trails](#)

[Buckthorn Wilderness Area Hiking Trails](#)

[Clearwater Wilderness Area Hiking Trails](#)

[Mount Rainier Wilderness Area Hiking Trails](#)

[Wild Sky Wilderness Area Hiking Trails](#)

[Wonder Mountain Wilderness Area Hiking Trails](#)

National Wildlife Refuges

[Billy Frank Jr. Nisqually National Wildlife Refuge Hiking Trails](#)

National Scenic Highways

[Chinook Scenic Byway](#)

[Mountains to Sound Greenway I-90](#)

[Stevens Pass Greenway](#)

National Scenic Trails

[Pacific Crest National Scenic Trail Hiking Trails](#)

State Parks - Seattle Tacoma

[Bridle Trails State Park Hiking Trails](#)

[Dash Point State Park Hiking Trails](#)

[Federation Forest State Park Hiking Trails](#)

[Flaming Geyser State Park Hiking Trails](#)

[Kanaskat-Palmer State Park Hiking Trails](#)

[Lake Sammamish State Park Hiking Trails](#)

[Nolte State Park Hiking Trails](#)

[Olallie State Park Hiking Trails](#)

[Saint Edward State Park Hiking Trails](#)

[Saltwater State Park Hiking Trails](#)

[Squak Mountain State Park Hiking Trails](#)

State Parks South Puget Sound

[Belfair State Park Hiking Trails](#)

[Blake Island State Park Hiking Trails](#)

[Cutts Island State Park Hiking Trails](#)

[Eagle Island State Park Hiking Trails](#)

[Harstine Island State Park Hiking Trails](#)

[Hope Island State Park Hiking Trails](#)

[Illahee State Park Hiking Trails](#)

[Jarrell Cove State Park Hiking Trails](#)

[Joemma Beach State Park Hiking Trails](#)

[Kitsap Memorial State Park Hiking Trails](#)

[Kopachuck State Park Hiking Trails](#)

[Lake Isabella State Park Hiking Trails](#)

[Manchester State Park Hiking Trails](#)

[McMicken Island State Park Hiking Trails](#)

[Millersylvania State Park Hiking Trails](#)

[Penrose Point State Park Hiking Trails](#)

[Potlatch State Park Hiking Trails](#)

[Scenic Beach State Park Hiking Trails](#)

[Schafer State Park Hiking Trails](#)

[Stretch Point State Park Hiking Trails](#)

[Tolmie State Park Hiking Trails](#)

[Twanoh State Park Hiking Trails](#)

State Forests

[Capitol State Forest Hiking Trails](#)

[Tiger Mountain State Forest Hiking trails](#)

Cities

[Hiking Trails near Shelton](#)

[Hiking Trails near Silverdale](#)

[Hiking Trails near Bremerton](#)

[Hiking Trails near Poulsbo](#)

[Hiking Trails near Seattle](#)

[Hiking Trails near Bellevue](#)

[Hiking Trails near Parkland WA](#)

[Hiking Trails near Federal Way](#)

[Hiking Trails near Kent WA](#)

[Hiking Trails near Renton](#)

[Hiking Trails near Olympia WA](#)

[Hiking Trails near Tacoma](#)

Counties

[King County Parks WA Hiking Trails](#)

[Lewis County WA Parks Hiking Trails](#)

[Mason County WA Parks Hiking Trails](#)

[Pierce County WA Parks Hiking Trails](#)

[Thurston County WA Parks Hiking Trails](#)

Sno-Parks Non-Motorized - Greenway

[Sun Top Non-Motorized Sno-Park](#)

[Silver Springs Campground Non-Motorized Sno-Park](#)

[92 Road Non-Motorized Sno-Park](#)

[1 Road Non-Motorized Sno-Park](#)

Snowmobile Sno-Parks - Greenway

[Pyramid Creek Snowmobile Sno-Park](#)

Snowshoeing

[Snowshoeing near Shelton](#)

[Snowshoeing near Silverdale](#)

[Snowshoeing near Bremerton](#)

[Snowshoeing near Poulsbo](#)

[Snowshoeing near Olympia WA](#)

[Snowshoeing near Tacoma](#)

[Snowshoeing near Parkland WA](#)

[Snowshoeing near Federal Way](#)

[Snowshoeing near Kent WA](#)

[Snowshoeing near Renton](#)

Cross Country Skiing

[Cross Country Skiing near Shelton](#)

[Cross Country Skiing near Silverdale](#)

[Cross Country Skiing near Bremerton](#)

[Cross Country Skiing near Poulsbo](#)

[Cross Country Skiing near Olympia WA](#)

[Cross Country Skiing near Tacoma](#)

[Cross Country Skiing near Parkland WA](#)

[Cross Country Skiing near Federal Way](#)

[Cross Country Skiing near Kent WA](#)

[Cross Country Skiing near Renton](#)

Hiking Clubs

[Hiking Clubs near Shelton](#)

[Hiking Clubs near Silverdale](#)

[Hiking Clubs near Bremerton](#)

[Hiking Clubs near Poulsbo](#)

[Hiking Clubs near Olympia WA](#)

[Hiking Clubs near Tacoma](#)

[Hiking Clubs near Parkland WA](#)

[Hiking Clubs near Federal Way](#)

[Hiking Clubs near Kent WA](#)

[Hiking Clubs near Renton](#)

North Cascades

National Parks

[North Cascades National Park Hiking Trails](#)

National Forests

[Mount Baker-Snoqualmie National Forest Hiking Trails](#)

[Okanogan-Wenatchee National Forest Hiking Trails](#)

National Wilderness Areas

[Glacier Peak Wilderness Area Hiking Trails](#)

[Henry M. Jackson Wilderness Area Hiking Trails](#)

[Lake Chelan-Sawtooth Wilderness Area Hiking Trails](#)

[Pasayten Wilderness Area Hiking Trails](#)

[Stephen Mather Wilderness Area Hiking Trails](#)

National Wilderness Study Areas

[Chopaka Mountain Wilderness Study Area Hiking Trails](#)

National Recreation Areas

[Mount Baker National Recreation Area Hiking Trails](#)

[Lake Chelan National Recreation Area Hiking Trails](#)

[Ross Lake National Recreation Area Hiking Trails](#)

National Wild and Scenic Rivers

[Illabot Creek Hiking Trails](#) [Skagit River Hiking Trails](#)

National Scenic Trails

[Pacific Crest National Scenic Trail Hiking Trails](#)

[Pacific Northwest National Scenic Trail Hiking Trails](#)

State Parks North Central

[Alta Lake State Park Hiking Trails](#)

[Bridgeport State Park Hiking Trails](#)

[Conconully State Park Hiking Trails](#)

[Daroga State Park Hiking Trails](#)

[Lake Chelan State Park Hiking Trails](#)

[Lake Wenatchee State Park Hiking Trails](#)

[Lincoln Rock State Park Hiking Trails](#)

[Pearrygin Lake State Park Hiking Trails](#)

[Peshastin Pinnacles State Park Hiking Trails](#)

[Squilchuck State Park Hiking Trails](#)

[Steamboat Rock State Park Hiking Trails](#)

[Twenty-Five Mile Creek State Park Hiking Trails](#)

[Wenatchee Confluence State Park Hiking Trails](#)

Cities

[Hiking Trails near Mazama](#)

[Hiking Trails near Winthrop](#)

[Hiking Trails near Bridgeport](#)

[Hiking Trails near Tonasket](#)

[Hiking Trails near Oroville](#)

[Hiking Trails near Chelan](#)

[Hiking Trails near Leavenworth](#)

[Hiking Trails near Wenatchee](#)

Counties

[Chelan County Parks WA Hiking Trails](#)

[Douglas County Parks WA Hiking Trails](#)

[Grant County Parks WA Hiking Trails](#)

[Okanogan County Parks WA Hiking Trails](#)

Mountain Passes

[Hiking Trails near Loup Loup Pass](#)

[Hiking Trails near Sherman Pass](#)

[Hiking Trails near Washington Pass](#)

[Hiking Trails near Wauconda Pass](#)

Sno-Parks - Non-Motorized Mt. Baker - Methow

[Salmon Ridge Non-Motorized Sno-Park](#)

[Shadow of the Sentinals Non-Motorized Sno-Park](#)

[Highlands Non-Motorized Sno-Park](#)

[South Summit Non-Motorized Sno-Park](#)

[Pearrygin Lake Non-Motorized Sno-Park](#)

Snowmobile Sno-Parks – Mt. Baker - Methow

[Canyon Creek Snowmobile Sno-Park](#)

[Glacier Creek Snowmobile Sno-Park](#)

[Mt. Baker NRA Snowmobile Sno-Park](#)

[Anderson Creek/Watson Snowmobile Sno-Park](#)

[Finney Creek Snowmobile Sno-Park](#)

[Segelsen Creek Snowmobile Sno-Park](#)

[Goat Creek Snowmobile Sno-Park](#)

[Eightmile Snowmobile Sno-Park](#)

[Yellow Jacket Snowmobile Sno-Park](#)

[Boulder Creek Snowmobile Sno-Park](#)

[Twisp River Snowmobile Sno-Park](#)

[Kerr Snowmobile Sno-Park](#)

[Peacock Meadows Snowmobile Sno-Park](#)

[Crawfish Snowmobile Sno-Park](#)

[North Summit Snowmobile Sno-Park](#)

[Empire Lake Snowmobile Sno-Park](#)

[Bonaparte Snowmobile Sno-Park](#)

[Hall Creek Snowmobile Sno-Park](#)

[Scatter Creek Snowmobile Sno-Park](#)

Sno-Parks Non-Motorized - Leavenworth Chelan

[Lake Wenatchee Non-Motorized Sno-Park](#)

[Nason Ridge Non-Motorized Sno-Park](#)

[Chiwawa Non-Motorized Sno-Park](#)

Snowmobile Sno-Parks – Leavenworth Chelan

[South Fork Gold Creek Snowmobile Sno-Park](#)

[Black Canyon Snowmobile Sno-Park](#)

[Antilon Lake Snowmobile Sno-Park](#)

[Echo Valley Snowmobile Sno-Park](#)

[Twentyfive Mile Creek Snowmobile Sno-Park](#)

[Entiat River Snowmobile Sno-Park](#)

[Fish Lake Snowmobile Sno-Park](#)

[Lake Wenatchee Airstrip Snowmobile Sno-Park](#)

[Mad River Snowmobile Sno-Park](#)

Snowshoeing

[Snowshoeing near Mazama](#)

[Snowshoeing near Winthrop](#)

[Snowshoeing near Bridgeport](#)

[Snowshoeing near Tonasket](#)

[Snowshoeing near Oroville](#)

[Snowshoeing near Chelan](#)

[Snowshoeing near Leavenworth](#)

[Snowshoeing near Wenatchee](#)

Cross Country Skiing

[Cross Country Skiing near Mazama](#)

[Cross Country Skiing near Winthrop](#)

[Cross Country Skiing near Bridgeport](#)

[Cross Country Skiing near Tonasket](#)

[Cross Country Skiing near Oroville](#)

[Cross Country Skiing near Chelan](#)

[Cross Country Skiing near Leavenworth](#)

[Cross Country Skiing near Wenatchee](#)

Hiking Clubs

[Hiking Clubs near Mazama](#)

[Hiking Clubs near Winthrop](#)

[Hiking Clubs near Bridgeport](#)

[Hiking Clubs near Tonasket](#)

[Hiking Clubs near Oroville](#)

[Hiking Clubs near Chelan](#)

[Hiking Clubs near Leavenworth](#)

[Hiking Clubs near Wenatchee](#)

Central Cascades

National Parks

[Mount Rainier National Park Hiking Trails](#)

National Forests

[Mount Baker-Snoqualmie National Forest Hiking Trails](#)

[Okanogan-Wenatchee National Forest Hiking Trails](#)

National Wilderness Areas

[Clearwater Wilderness Area Hiking Trails](#)

[Glacier View Wilderness Area Hiking Trails](#)

[Goat Rocks Wilderness Area Hiking Trails](#)

[Mount Rainier Wilderness Area Hiking Trails](#)

[Norse Peak Wilderness Area Hiking Trails](#)

[Tatoosh Wilderness Area Hiking Trails](#)

[William O. Douglas Wilderness Area Hiking Trails](#)

National Wild and Scenic Rivers

[Pratt River Hiking Trails](#)

[Snoqualmie River \(Middle Fork\) Hiking Trails](#)

National Scenic Highways

[Mountains to Sound Greenway I-90](#)

National Scenic Trails

[Pacific Crest National Scenic Trail Hiking Trails](#)

State Parks

[Iron Horse State Park Hiking Trails](#)

[Lake Easton State Park Hiking Trails](#)

[Olmstead Place State Park Hiking Trails](#)

Cities

[Hiking Trails near Auburn](#)

[Hiking Trails near Issaquah](#)

[Hiking Trails near Snoqualmie Pass](#)

[Hiking Trails near Cle Elum](#)

[Hiking Trails near Ellensburg](#)

[Hiking Trails near Leavenworth](#)

[Hiking Trails near Wenatchee](#)

Counties

[Kittitas County Parks WA Hiking Trails](#)

[Yakima County Parks WA Hiking Trails](#)

[King County Parks WA Hiking Trails](#)

[Pierce County Parks WA Hiking Trails](#)

Mountain Passes

[Hiking Trails near Aasgard Pass](#)

[Hiking Trails near Colchuck Pass](#)

[Hiking Trails near Blewett Pass](#)

[Hiking Trails near Snoqualmie Pass](#)

[Hiking Trails near Stampede Pass](#)

[Hiking Trails near Stevens Pass](#)

[Hiking Trails near Vanderbilt Gap](#)

Sno-Parks Non-Motorized – Blewett I-90 Corridor

[Gold Creek Non-Motorized Sno-Park](#)

[Hyak Non-Motorized Sno-Park](#)

[Kachess Non-Motorized Sno-Park](#)

[Crystal Springs Non-Motorized Sno-Park](#)

[Cabin Creek Non-Motorized Sno-Park](#)

[Lake Easton Non-Motorized Sno-Park](#)

[Salmon La Sac Non-Motorized Sno-Park](#)

[Blewett Pass Non-Motorized Sno-Park](#)

[Pipe Creek Non-Motorized Sno-Park](#)

Snow Play Sno Parks – Blewett I-90 Corridor

[Hyak Snow Park](#)

[Gold Creek Snowmobile Sno-Park](#)

[Crystal Springs Snowmobile Sno-Park](#)

[Easton Reload Snowmobile Sno-Park](#)

[Lake Easton Snowmobile Sno-Park](#)

[Kachess Snowmobile Sno-Park](#)

[Salmon La Sac Snowmobile Sno-Park](#)

[French Cabin Snowmobile Sno-Park](#)

[The Last Resort Snowmobile Sno-Park](#)

[Teanaway/ 29 Pines Snowmobile Sno-Park](#)

[Mineral Springs Snowmobile Sno-Park](#)

[Reecer Creek Snowmobile Sno-Park](#)

[Blewett Pass Snowmobile Sno-Park](#)

[Elk Heights Snowmobile Sno-Park](#)

[Evergreen Snowmobile Sno-Park](#)

[Taneum Snowmobile Sno-Park](#)

[Manastash Snowmobile Sno-Park](#)

[Clear Lake Snowmobile Sno-Park](#)

[Lily Lake Snowmobile Sno-Park](#)

Sno-Parks - Greenwater

[Sun Top Non-Motorized Sno-Park](#)

[Silver Springs Campground Non-Motorized Sno-Park](#)

[92 Road Non-Motorized Sno-Park](#)

[1 Road Non-Motorized Sno-Park](#)

Snow Play Sno Parks – Wenatchee

[Lake Wenatchee Snow Park Snowshoeing](#)

[Snowshoeing near Issaquah](#)

[Snowshoeing near Auburn](#)

[Snowshoeing near Snoqualmie Pass](#)

[Snowshoeing near Cle Elum](#)

[Snowshoeing near Ellensburg](#)

Cross Country Skiing

[Cross Country Skiing near Issaquah](#)

[Cross Country Skiing near Auburn](#)

[Cross Country Skiing near Snoqualmie Pass](#)

[Cross Country Skiing near Cle Elum](#)

[Cross Country Skiing near Ellensburg](#)

Hiking Clubs

[Hiking Clubs near Issaquah](#)

[Hiking Clubs near Auburn](#)

[Hiking Clubs near Snoqualmie Pass](#)

[Hiking Clubs near Cle Elum](#) [Hiking Clubs near Ellensburg](#)

Southwestern

National Wildlife Refuges

[Julie Butler Hanson Refuge Hiking Trails for the Columbian White-Tailed Deer](#)

[Willapa National Wildlife Refuge Hiking Trails](#)

National Historical Parks and Historic Sites

[Lewis and Clark National Historical Park Hiking Trails](#)

State Parks - South Pacific Coast

[Bottle Beach State Park Hiking Trails](#)

[Cape Disappointment State Park Hiking Trails](#)

[Fort Columbia State Park Hiking Trails](#)

[Grayland Beach State Park Hiking Trails](#)

[Griffiths-Priday Ocean State Park Hiking Trails](#)

[Lake Sylvia State Park Hiking Trails](#)

[Leadbetter Point State Park Hiking Trails](#)

[Loomis Lake State Park Hiking Trails](#)

[Ocean City State Park Hiking Trails](#)

[Pacific Beach State Park Hiking Trails](#)

[Pacific Pines State Park Hiking Trails](#)

[Pleasant Harbor State Park Hiking Trails](#)

[Rothschild House State Park Hiking Trails](#)

[Shine Tidelands State Park Hiking Trails](#)

[Twin Harbors State Park Hiking Trails](#)

[Westhaven State Park Hiking Trails](#)

[Westport Light State Park Hiking Trails](#)

State Parks Southwest

[Battle Ground Lake State Park Hiking Trails](#)

[Ike Kinswa State Park Hiking Trails](#)

[Lewis and Clark State Park Hiking Trails](#)

[Paradise Point State Park Hiking Trails](#)

[Rainbow Falls State Park Hiking Trails](#)

[Reed Island State Park Hiking Trails](#)

[Seaquest State Park Hiking Trails](#)

State Recreation Areas

[Johns River Wildlife Recreation Area Hiking Trails](#)

Cities

[Hiking Trails near Aberdeen WA](#)

[Hiking Trails near Westport WA](#)

[Hiking Trails near Ocean Shores WA](#)

[Hiking Trails near South Bend WA](#)

[Hiking Trails near Ocean Park WA](#)

[Hiking Trails near Long Beach WA](#)

[Hiking Trails near Cathlamet](#)

Counties

[Clark County Parks WA Hiking Trails](#)

[Cowlitz County Parks WA Hiking Trails](#)

[Lewis County Parks WA Hiking Trails](#)

[Skamania County Parks WA Hiking Trails](#)

[Thurston County Parks WA Hiking Trails](#)

[Wahkiakum County Parks WA Hiking Trails](#)

[Clatsop County Parks Oregon Hiking Trails](#)

[Columbia County Parks Oregon Hiking Trails](#)

[Multnomah County Parks Oregon Hiking Trails](#)

Snowshoeing

[Snowshoeing near Aberdeen WA](#)

[Snowshoeing near Westport WA](#)

[Snowshoeing near Ocean Shores WA](#)

[Snowshoeing near South Bend WA](#)

[Snowshoeing near Ocean Park WA](#)

[Snowshoeing near Long Beach WA](#)

[Snowshoeing near Cathlamet](#)

Cross Country Skiing

[Cross Country Skiing near Aberdeen WA](#)

[Cross Country Skiing near Westport WA](#)

[Cross Country Skiing near Ocean Shores WA](#)

[Cross Country Skiing near South Bend WA](#)

[Cross Country Skiing near Ocean Park WA](#)

[Cross Country Skiing near Long Beach WA](#)

[Cross Country Skiing near Cathlamet](#)

Hiking Clubs

[Hiking Clubs near Aberdeen WA](#)

[Hiking Clubs near Westport WA](#)

[Hiking Clubs near Ocean Shores WA](#)

[Hiking Clubs near South Bend WA](#)

[Hiking Clubs near Ocean Park WA](#)

[Hiking Clubs near Long Beach WA](#)

[Hiking Clubs near Cathlamet](#)

South Cascades

National Parks

[Mount Rainier National Park Hiking Trails](#)

National Monuments

[Mount St. Helens Volcanic National Monument Hiking Trails](#)

National Forests

[Gifford Pinchot National Forest Hiking Trails](#)

National Wilderness Areas

[Mount Adams Wilderness Area Hiking Trails](#)

[Goat Rocks Wilderness Area Hiking Trails](#)

[Indian Heaven Wilderness Area Hiking Trails](#)

[Trapper Creek Wilderness Area Hiking Trails](#)

National Wildlife Refuges

[Conboy Lake National Wildlife Refuge Hiking Trails](#)

[Franz Lake National Wildlife Refuge Hiking Trails](#)

[Pierce National Wildlife Refuge Hiking Trails](#)

[Ridgefield National Wildlife Refuge Hiking Trails](#)

[Steigerwald Lake National Wildlife Refuge Hiking Trails](#)

National Scenic Trails

[Pacific Crest National Scenic Trail Hiking Trails](#)

National Historical Parks and Historic Sites

[Fort Vancouver Hiking Trails](#)

[Fort Vancouver National Historic Site Hiking Trails](#)

[Lewis and Clark National Historical Park Hiking Trails](#)

[McLoughlin House Hiking Trails](#)

[Vancouver National Historic Reserve Hiking Trails](#)

Cities

[Hiking Trails near Longview](#)

[Hiking Trails near Chehalis](#)

[Hiking Trails near Centralia](#)

[Hiking Trails near St. Helens](#)

[Hiking Trails near Vancouver WA](#)

[Hiking Trails near Salmon Creek WA](#)

[Hiking Trails near Camas WA](#)

[Hiking Trails near Packwood WA](#)

Counties

[Klickitat County Parks WA Hiking Trails](#)

[Skamania County Parks WA Hiking Trails](#)

Sno-Parks Non-Motorized

[Wakepish Non-Motorized Sno-Park](#)

[Marble Mountain Non-Motorized Sno-Park](#)

[Cougar Non-Motorized Sno-Park](#)

[Ape Caves Non-Motorized Sno-Park](#)

[McClellan Meadows Non-Motorized Sno-Park](#)

[Curley Creek Non-Motorized Sno-Park](#)

[Koshko Non-Motorized Sno-Park](#)

[Lookout Non-Motorized Sno-Park](#)

[Oldman Pass Non-Motorized Sno-Park](#)

[Smith Butte Non-Motorized Sno-Park](#)

[SnowKing Non-Motorized Sno-Park](#)

[Pineside Non-Motorized Sno-Park](#)

[Govt Mineral Springs Non-Motorized Sno-Park](#)

Snow Play Sno Parks

[Oldman Pass Snow Park](#)

Snowmobile Sno-Parks - South Cascades

[Skate Creek Snowmobile Sno-Park](#)

[Johnson Creek Snowmobile Sno-Park](#)

[Orr Creek Snowmobile Sno-Park](#)

[Wakepish Snowmobile Sno-Park](#)

[Marble Mountain Snowmobile Sno-Park](#)

[Cougar Snowmobile Sno-Park](#)

[Lone Butte Snowmobile Sno-Park](#)

[Governmental Mineral Springs Snowmobile Sno-Park](#)

[Smith Butte Snowmobile Sno-Park](#)

[Flattop Snowmobile Sno-Park](#)

[Snow King Snowmobile Sno-Park](#)

[Atkisson Snowmobile Sno-Park](#)

Snowmobile Sno-Parks - Yakima

[Little Naches/ 1904 Snowmobile Sno-Park](#)

[Kaner Flats Snowmobile Sno-Park](#)
[Crow Creek Snowmobile Sno-Park](#)
[Milk Creek Snowmobile Sno-Park](#)
[Manastash Snowmobile Sno-Park](#)
[Boulder Cave Snowmobile Sno-Park](#)
[Spring Creek Snowmobile Sno-Park](#)
[Upper Rock Creek Snowmobile Sno-Park](#)
[Lower Rock Creek Snowmobile Sno-Park](#)
[Nile Snowmobile Sno-Park](#)
[Rattlesnake Snowmobile Sno-Park](#)
[Bear Creek Snowmobile Sno-Park](#)
[Bethel Ridge/Soup Creek Snowmobile Sno-Park](#)
[Cold Creek Snowmobile Sno-Park](#)
[Tieton Airstrip Snowmobile Sno-Park](#)
[Fish Creek Snowmobile Sno-Park](#)
[Pinegrass Snowmobile Sno-Park](#)
[South Fork Tieton Snowmobile Sno-Park](#)
[Ahtanum Whites Ridge Snowmobile Sno-Park](#)
[Ahtanum Red Saddle Snowmobile Sno-Park](#)
[Ahtanum Meadows Snowmobile Sno-Park](#)

Snowshoeing

[Snowshoeing near Longview](#)
[Snowshoeing near Chehalis](#)
[Snowshoeing near Centralia](#)
[Snowshoeing near St. Helens](#)
[Snowshoeing near Vancouver WA](#)
[Snowshoeing near Salmon Creek WA](#)
[Snowshoeing near Camas WA](#)

Cross Country Skiing

[Cross Country Skiing near Longview](#)

[Cross Country Skiing near Chehalis](#)

[Cross Country Skiing near Centralia](#)

[Cross Country Skiing near St. Helens](#)

[Cross Country Skiing near Vancouver WA](#)

[Cross Country Skiing near Salmon Creek WA](#)

[Cross Country Skiing near Camas WA](#)

Hiking Clubs

[Hiking Clubs near Longview](#)

[Hiking Clubs near Chehalis](#)

[Hiking Clubs near Centralia](#)

[Hiking Clubs near St. Helens](#)

[Hiking Clubs near Vancouver WA](#)

[Hiking Clubs near Salmon Creek WA](#)

[Hiking Clubs near Camas WA](#)

Columbia River Gorge

National Forests

[Gifford Pinchot National Forest Hiking Trails](#)

[Deschutes National Forest Hiking Trails](#)

[Mount Hood National Forest Hiking Trails](#)

National Wilderness Areas

[Indian Heaven Wilderness Area Hiking Trails](#)

[Trapper Creek Wilderness Area Hiking Trails](#)

National Wildlife Refuges

[Franz Lake National Wildlife Refuge Hiking Trails](#)

[Pierce National Wildlife Refuge Hiking Trails](#)

[Steigerwald Lake National Wildlife Refuge Hiking Trails](#)

National Wild and Scenic Rivers

[Klickitat River Hiking Trails](#)

[White Salmon River Hiking Trails](#)

National Scenic Areas

[Columbia River Gorge National Scenic Area Hiking Trails](#)

National Scenic Trails

[Pacific Crest National Scenic Trail Hiking Trails](#)

National Historical Parks and Historic Sites

[Lewis and Clark National Historical Park Hiking Trails](#)

State Parks

[Beacon Rock State Park Hiking Trails](#)

[Brooks Memorial State Park Hiking Trails](#)

[Columbia Hills State Park Hiking Trails](#)

[Doug's Beach State Park Hiking Trails](#)

[Goldendale Observatory State Park Hiking Trails](#)

[Maryhill State Park Hiking Trails](#)

[Spring Creek Hatchery State Park Hiking Trails](#)

Cities

[Hiking Trails near Stevenson WA](#)

[Hiking Trails near White Salmon WA](#)

[Hiking Trails near Hood River OR](#)

[Hiking Trails near The Dalles OR](#)

[Hiking Trails near Goldendale WA](#)

Counties

[Benton County Parks WA Hiking Trails](#)

[Klickitat County Parks WA Hiking Trails](#)

[Skamania County Parks WA Hiking Trails](#)

[Hood River County Parks Oregon Hiking Trails](#)

[Wasco County Parks Oregon Hiking Trails](#)

[Sherman County Parks Oregon Hiking Trails](#)

[Gilliam County Parks Oregon Hiking Trails](#)

[Morrow County Parks Oregon Hiking Trails](#)

[Umatilla County Parks Oregon Hiking Trails](#)

Mountain Passes

[Hiking Trails near Satus Pass](#)

Snowshoeing

[Snowshoeing near Stevenson WA](#)

[Snowshoeing near White Salmon WA](#)

[Snowshoeing near Hood River OR](#)

[Snowshoeing near The Dalles OR](#)

[Snowshoeing near Goldendale WA](#)

[Snowshoeing near The Dalles OR](#)

[Snowshoeing near Hood River Oregon](#)

[Snowshoeing near North Bonneville OR](#)

[Snowshoeing near Portland OR](#)

Cross Country Skiing

[Cross Country Skiing near Stevenson WA](#)

[Cross Country Skiing near White Salmon WA](#)

[Cross Country Skiing near Hood River OR](#)

[Cross Country Skiing near The Dalles OR](#)

[Cross Country Skiing near Goldendale WA](#)

[Cross Country Skiing near The Dalles OR](#)

[Cross Country Skiing near Hood River Oregon](#)

[Cross Country Skiing near North Bonneville OR](#)

[Cross Country Skiing near Portland OR](#)

Hiking Clubs

[Hiking Clubs near Stevenson WA](#)

[Hiking Clubs near White Salmon WA](#)

[Hiking Clubs near Hood River OR](#)

[Hiking Clubs near The Dalles OR](#)

[Hiking Clubs near Goldendale WA](#)

[Hiking Clubs near The Dalles OR](#)

[Hiking Clubs near Hood River Oregon](#)

[Hiking Clubs near North Bonneville OR](#)

[Hiking Clubs near Portland OR](#)

Northeastern

National Forests

[Colville National Forest Hiking Trails](#)

[Idaho Panhandle Coeur d'Alene National Forests](#)

National Wilderness Areas

[Salmo-Priest Wilderness Area Hiking Trails](#)

National Recreation Areas

[Lake Roosevelt National Recreation Area](#)

National Wildlife Refuges

[Turnbull National Wildlife Refuge Hiking Trails](#)

[Little Pend Oreille National Wildlife Refuge Hiking Trails](#)

National Scenic Highways

[Coulee Corridor Scenic Byway International Selkirk Loop](#)

National Scenic Trails

[Pacific Northwest National Scenic Trail Hiking Trails](#)

State Parks

[Centennial Trail State Park Hiking Trails](#)

[Columbia Plateau Trail](#)

[Crawford State Park Hiking Trails](#)

[Curlew Lake State Park Hiking Trails](#)

[Mount Spokane State Park Hiking Trails](#)

[Riverside State Park Hiking Trails](#)

[Sun Lakes-Dry Falls State Park Hiking Trails](#)

Cities

[Hiking Trails near Spokane WA](#)

[Hiking Trails near Cheney WA](#)

[Hiking Trails near Colbert WA](#)

[Hiking Trails near Deer Park WA](#)

[Hiking Trails near Chewelah](#)

[Hiking Trails near Republic WA](#)

[Hiking Trails near Curlew WA](#)

[Hiking Trails near Newport WA](#)

[Hiking Trails near Coeur d'Alene ID](#)

[Hiking Trails near Sandpoint ID](#)

Mountain Passes

[Hiking Trails near Disautel Pass](#)

Counties

[Ferry County Parks WA Hiking Trails](#)

[Lincoln County Parks WA Hiking Trails](#)

[Pend Oreille County Parks WA Hiking Trails](#)

[Spokane County Parks WA Hiking Trails](#)

[Stevens County Parks WA Hiking Trails](#)

[Boundary County Parks ID Hiking Trails](#)

[Bonner County Parks ID Hiking Trails](#)

[Kootenai County Parks ID Hiking Trails](#)

[Benewah County Parks ID Hiking Trails](#)

[Latah County Parks ID Hiking Trails](#)

Sno-Parks - Non-Motorized - Northeastern

[Deer Creek Nordic Non-Motorized Sno-Park](#)

[Frater Lake Non-Motorized Sno-Park](#)

[Sherman Pass Non-Motorized Sno-Park](#)

[Geophysical Non-Motorized Sno-Park](#)

[Mount Spokane Non-Motorized Sno-Park](#)

[Mt. Spokane Showshoe Parking Lot Non-Motorized Sno-Park](#)

Snowmobile Sno-Parks – Northeastern

[Mill Creek Snowmobile Sno-Park](#)

[Floodelle/Tacoma Creek Snowmobile Sno-Park](#)

[Old Dominion Snowmobile Sno-Park](#)

[Sand Canyon Snowmobile Sno-Park](#)

[Flowery Trail Snowmobile Sno-Park](#)

[Nine Bark Snowmobile Sno-Park](#)

[Paupac Snowmobile Sno-Park](#)

[Kings Lake Snowmobile Sno-Park](#)

[Albian Hill Snowmobile Sno-Park](#)

[Mt. Spokane Snowmobile Sno-Park](#)

Snowshoeing

[Snowshoeing near Spokane WA](#)

[Snowshoeing near Cheney WA](#)

[Snowshoeing near Colbert WA](#)

[Snowshoeing near Deer Park WA](#)

[Snowshoeing near Chewelah](#)

[Snowshoeing near Republic WA](#)

[Snowshoeing near Curlew WA](#)

[Snowshoeing near Newport WA](#)

[Snowshoeing near Coeur d'Alene ID](#)

[Snowshoeing near Sandpoint ID](#)

[Snowshoeing near Bonners Ferry](#)

[Snowshoeing near Couer d'Alene ID](#)

[Snowshoeing near Sandpoint ID](#)

Cross Country Skiing

[Cross Country Skiing near Spokane WA](#)

[Cross Country Skiing near Cheney WA](#)

[Cross Country Skiing near Colbert WA](#)

[Cross Country Skiing near Deer Park WA](#)

[Cross Country Skiing near Chewelah](#)

[Cross Country Skiing near Republic WA](#)

[Cross Country Skiing near Curlew WA](#)

[Cross Country Skiing near Newport WA](#)

[Cross Country Skiing near Coeur d'Alene ID](#)

[Cross Country Skiing near Sandpoint ID](#)

Hiking Clubs

[Hiking Clubs near Spokane WA](#)

[Hiking Clubs near Cheney WA](#)

[Hiking Clubs near Colbert WA](#)

[Hiking Clubs near Deer Park WA](#)

[Hiking Clubs near Chewelah](#)

[Hiking Clubs near Republic WA](#)

[Hiking Clubs near Curlew WA](#)

[Hiking Clubs near Newport WA](#)

[Hiking Clubs near Coeur d'Alene ID](#)

[Hiking Clubs near Sandpoint ID](#)

Southeastern

National Monuments

[Hanford Reach National Monument Hiking Trails](#)

National Forests

[Umatilla National Forest Hiking Trails](#)

National Wilderness Areas

[Juniper Dunes Wilderness Area Hiking Trails](#)

[Wenaha-Tucannon Wilderness Area Hiking Trails](#)

National Wildlife Refuges

[Columbia National Wildlife Refuge Hiking Trails](#)

[McNary National Wildlife Refuge Hiking Trails](#)

[Saddle Mountain National Wildlife Refuge Hiking Trails](#)

[Toppenish National Wildlife Refuge Hiking Trails](#)

[Umatilla National Wildlife Refuge Hiking Trails](#)

National Historical Parks and Historic Sites

[Lewis and Clark National Historical Park Hiking Trails](#)

[Nez Perce National Historical Park Hiking Trails](#)

[Whitman Mission National Historic Site Hiking Trails](#)

State Parks

[Columbia Plateau Trail State Park Hiking Trails](#)

[Fields Spring State Park Hiking Trails](#)

[Fort Simcoe State Park Hiking Trails](#)

[Ginkgo Petrified Forest State Park Hiking Trails](#)

[Lewis and Clark Trail State Park Hiking Trails](#)

[Lyons Ferry Park Hiking Trails](#)

[Palouse Falls State Park Hiking Trails](#)

[Potholes State Park Hiking Trails](#)

[Sacajawea State Park Hiking Trails](#)

[Steptoe Battlefield State Park Hiking Trails](#)

[Steptoe Butte State Park Hiking Trails](#)

[Yakima Sportsman State Park Hiking Trails](#)

State Recreation Areas

[Chief Joseph Wildlife Recreation Area Hiking Trails](#)

[Mill Creek Reservation Wildlife Recreation Area Hiking Trails](#)

[North Columbia Wildlife Recreation Area Hiking Trails](#)

[Winchester Wasteway Unit](#)

[Rattlesnake Slope Wildlife Recreation Areas](#)

State Wildlife Areas

[Oak Creek Wildlife Area Hiking Trails](#)

Cities

[Hiking Trails near Packwood WA](#)

[Hiking Trails near Yakima](#)

[Hiking Trails near Toppenish](#)

[Hiking Trails near Sunnyside](#)

[Hiking Trails near Grandview](#)

[Hiking Trails near Prosser](#)

[Hiking Trails near Benton City](#)

[Hiking Trails near West Richland](#)

[Hiking Trails near Richland](#)

[Hiking Trails near Kennewick](#)

[Hiking Trails near Pasco](#)

[Hiking Trails near Burbank](#)

[Hiking Trails near Walla Walla](#)

[Hiking Trails near Dayton](#)

[Hiking Trails near Pomeroy](#)

[Hiking Trails near Asotin](#)

[Hiking Trails near Pullman WA](#)

[Hiking Trails near Lewiston ID](#)

[Hiking Trails near Moscow ID](#)

Counties

[Adams County Parks WA Hiking Trails](#)

[Asotin County Parks WA Hiking Trails](#)

[Benton County Parks WA Hiking Trails](#)

[Columbia County Parks WA Hiking Trails](#)

[Franklin County Parks WA Hiking Trails](#)

[Garfield County Parks WA Hiking Trails](#)

[Kittitas County Parks WA Hiking Trails](#)

[Walla Walla County Parks WA Hiking Trails](#)

[Whitman County Parks WA Hiking Trails](#)

[Yakima County Parks WA Hiking Trails](#)

[Umatilla County Parks Oregon Hiking Trails](#)

[Union County Parks Oregon Hiking Trails](#)

[Wallowa County Parks Oregon Hiking Trails](#)

[Latah County Parks ID Hiking Trails](#)

[Nez Perce County Parks ID Hiking Trails](#)

Mountain Passes

[Hiking Trails near Cayuse Pass](#)

[Hiking Trails near Chinook Pass](#)

[Hiking Trails near White Pass](#)

[Hiking Trails near Blue Mountain Pass OR](#)

Sno-Parks - Non-Motorized

[Fields Spring Non-Motorized Sno-Park](#)

Snow Play Sno Parks

[Rose Springs Snow Park](#)

[Field Springs Snow Park](#)

Snowmobile Snow Parks

[Hatley Gulch Snowmobile Sno-Park](#)

[Eckler Mountain Snowmobile Sno-Park](#)

[Rose Springs Snowmobile Sno-Park](#)

[Clover Land Snowmobile Sno-Park](#)

[Touchet Corral Snowmobile Sno-Park](#)

Snowshoeing

[Snowshoeing near Yakima](#)

[Snowshoeing near Toppenish](#)

[Snowshoeing near Sunnyside](#)

[Snowshoeing near Grandview](#)

[Snowshoeing near Prosser](#)

[Snowshoeing near Benton City](#)

[Snowshoeing near West Richland](#)

[Snowshoeing near Richland](#)

[Snowshoeing near Kennewick](#)

[Snowshoeing near Pasco](#)

[Snowshoeing near Burbank](#)

[Snowshoeing near Walla Walla](#)

[Snowshoeing near Dayton](#)

[Snowshoeing near Pomeroy](#)

[Snowshoeing near Asotin](#)

[Snowshoeing near Pullman WA](#)

[Snowshoeing near Lewiston ID](#)

[Snowshoeing near Moscow ID](#)

[Snowshoeing near Milton-Freewater OR](#)

[Snowshoeing near Elgin OR](#)

[Snowshoeing near Enterprise OR](#)

[Snowshoeing near Pendleton OR](#)

Cross Country Skiing

[Cross Country Skiing near Yakima](#)

[Cross Country Skiing near Toppenish](#)

[Cross Country Skiing near Sunnyside](#)

[Cross Country Skiing near Grandview](#)

[Cross Country Skiing near Prosser](#)

[Cross Country Skiing near Benton City](#)

[Cross Country Skiing near West Richland](#)

[Cross Country Skiing near Richland](#)

[Cross Country Skiing near Kennewick](#)

[Cross Country Skiing near Pasco](#)

[Cross Country Skiing near Burbank](#)

[Cross Country Skiing near Walla Walla](#)

[Cross Country Skiing near Dayton](#)

[Cross Country Skiing near Pomeroy](#)

[Cross Country Skiing near Asotin](#)

[Cross Country Skiing near Pullman WA](#)

[Cross Country Skiing near Lewiston ID](#)

[Cross Country Skiing near Moscow ID](#)

[Cross Country Skiing near Milton-Freewater OR](#)

[Cross Country Skiing near Elgin OR](#)

[Cross Country Skiing near Enterprise OR](#)

[Cross Country Skiing near Pendleton OR](#)

Hiking Clubs

[Hiking Clubs near Yakima](#)

[Hiking Clubs near Toppenish](#)

[Hiking Clubs near Sunnyside](#)

[Hiking Clubs near Grandview](#)

[Hiking Clubs near Prosser](#)

[Hiking Clubs near Benton City](#)

[Hiking Clubs near West Richland](#)

[Hiking Clubs near Richland](#)

[Hiking Clubs near Kennewick](#)

[Hiking Clubs near Pasco](#)

[Hiking Clubs near Burbank](#)

[Hiking Clubs near Walla Walla](#)

[Hiking Clubs near Dayton](#)

[Hiking Clubs near Pomeroy](#)

[Hiking Clubs near Asotin](#)

[Hiking Clubs near Pullman WA](#)

[Hiking Clubs near Lewiston ID](#)

[Hiking Clubs near Moscow ID](#)

[Hiking Clubs near Milton-Freewater OR](#)

[Hiking Clubs near Elgin OR](#)

[Hiking Clubs near Enterprise OR](#)

[Hiking Clubs near Pendleton OR](#)

ADA Accessible

[ADA Accessible Parks Washington](#)

[Wheelchair Accessible Trails Washington](#)

[Wheelchair Accessible Camping Washington](#)

[Wheelchair Accessible Fishing Washington](#)

Hiking Clubs and Organizations

[Hiking Clubs in Washington](#)

[Hiking Organizations in Washington](#)

CalTopo Maps

[Washington](#)

[Oregon](#)

[Idaho](#)

About the Creator

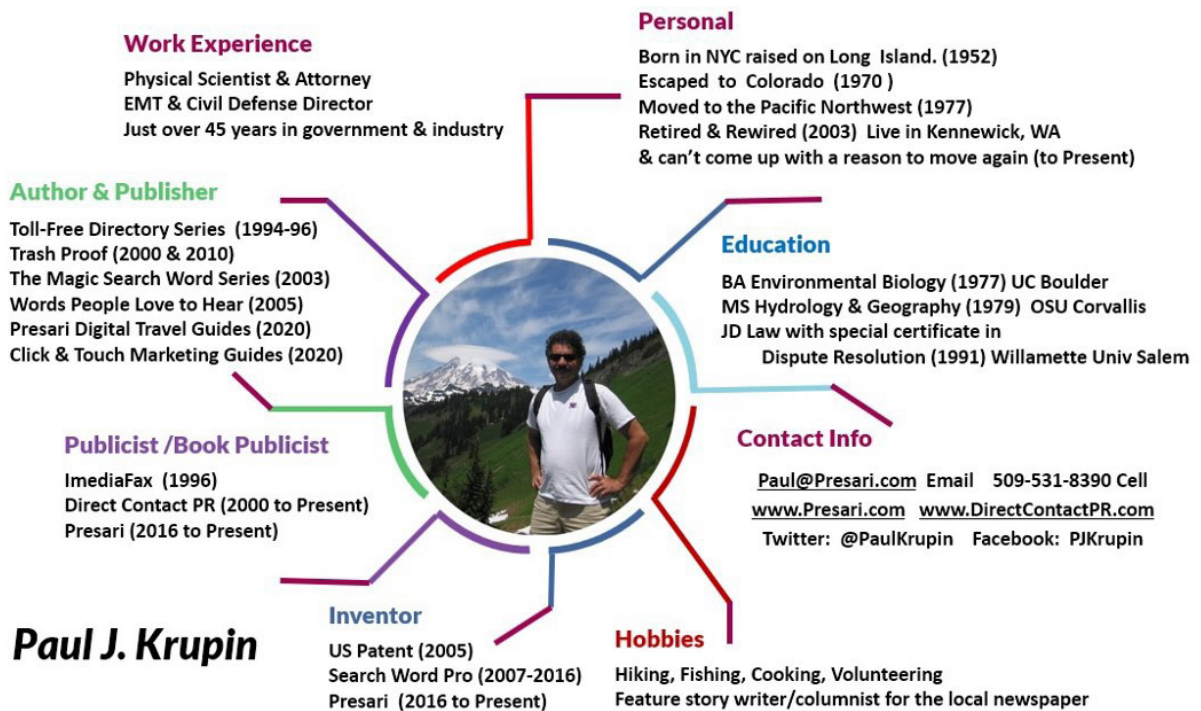
How This Was Created

Paul J. Krupin was born in New York City and raised in Franklin Square on Long Island. His grandparents owned a toy store called Sokol's on Steinway Street in Astoria.

He was introduced to the joys of the outdoors as a child. His parents were active members of the Quackpots - a local chapter of a family RV camping group that was part of the National Camping and Hiker's Association. Quackpots stood for Long Island Ducks and Potatoes.



He retired after 28 years of diverse professional government and industry experience in a variety of technology and project management disciplines at complex industrial, nuclear, waste management facilities. He worked as a hydrologist, environmental protection specialist and attorney for the State of Oregon, U.S. Department of Interior, U.S. Department of Agriculture, U.S. Department of Energy, state, county and local agencies, professional organizations, and private industry. He was an emergency medical technician (EMT) and a County Civil Defense Director in Idaho.



In 1996, he co-created, with Don Short of One World Telecommunications, IMEDIAFAX-The Internet to Media Fax Service a custom programmed online service that allowed people to create their own custom targeted media lists and transmit news releases. Krupin's company, Direct Contact PR, focused on targeted PR using email. His clients included book authors from every genre and creative entrepreneurs of all types.

He got to work with top-tier authors like Jack Canfield and Mark Victor Hansen of Chicken Soup for the Soul, and bestselling authors Dan Brown, Dave Ramsey, Andy Andrews, Brian Tracy Joe Vitale, Zig Ziglar, hundreds of authors and publishing companies, independent films, mobile apps, Internet technology and industry events, hard news journalists to syndicated columnists to electronic newsletters and more.

He captured the best of the publicity techniques he developed and wrote the book Trash Proof News Releases (2000 and 2010) which can be downloaded for free here. This book contains lessons learned and techniques for getting media coverage that are still applicable and helpful today.

"Trash Proof News Releases" is filled with excellent examples of "grabbers" that will hook any reader immediately. The perfect resource for anyone who wants to get on the air or in the news. — Brian Jud, author of the video, *You're on the Air* and the books, *It's Show Time* and *Perpetual Promotion*

TRASH-PROOF NEWS RELEASES

The Surefire Way to Get Publicity



- ▶ A unique system designed to help you target the right media!
- ▶ Every news release in this book produced absolutely golden publicity success!
- ▶ Covers all types of news releases: feature stories, tips articles, book reviews, products, radio and TV interviews, internet and many more!

Paul J. Krupin



In 2003 he teamed up with Don Short (President of One World Telecommunications) and using the rules in the Magic Search Word books, they created the original Search Word Pro web site, an Internet platform that automated the selection of search queries and improved results.



Presari is an evolution of that technology. Between 2014 and 2016, Krupin focused on updating the process they developed to take advantage of the advances in the speed, storage and innovations in telecommunications technology.





Programming began in earnest in February 2016. Slowly and steadily, over a ten-month period of custom coding and experimentation, the Presari site evolved and took shape. The sites included are hand-selected based on the quality and quantity of the knowledge they access, documented topical expertise, and highly curated content. often created by authors and expert contributors. They also included social media and news, media and podcasts, and much more. They optimized the site for smart phones so that Presari could be used on any portable or digital device with an Internet connection. It took almost a year and a half.

They turned the site on at 10:28 AM west coast time, at the very peak of the total eclipse of the sun on August 23, 2018.



Over Thanksgiving and Christmas 2019, to help some friends interested in traveling the national parks, he developed and refined the design of a series of Travel ebooks that search using Presari.




In early March, he got diverted when his daughter came home from Seattle and caught covid. He and his wife locked down the house and went into full quarantine. He used Presari to research how to keep people as safe as possible using the best information I could find.

When your home becomes a coronavirus hot spot, hunker down by taking these steps

BY PAUL KRUPIN SPECIAL TO THE HERALD
APRIL 05, 2020 02:27 PM

Can masks protect against coronavirus?



Wearing a medical mask can help limit the spread of some respiratory diseases. However, using a mask alone is not guaranteed to stop infections. Their use should be combined with other preventive measures.

<https://www.tri-cityherald.com/news/coronavirus/article241650496.html>

April 2020

THE Healthy

MENU EXERCISE NUTRITION MENTAL HEALTH SELF CARE

HOME > INFECTIOUS DISEASES

How to Manage a Hot Zone in Your Home If Someone Has Covid-19

Jill Schildhouse
Updated Apr. 11, 2020

Experts reveal how to reduce the spread of coronavirus if a family member has [Covid-19 symptoms](#).

<https://www.thehealthy.com/infectious-disease/covid-19-infection-hot-zone/>

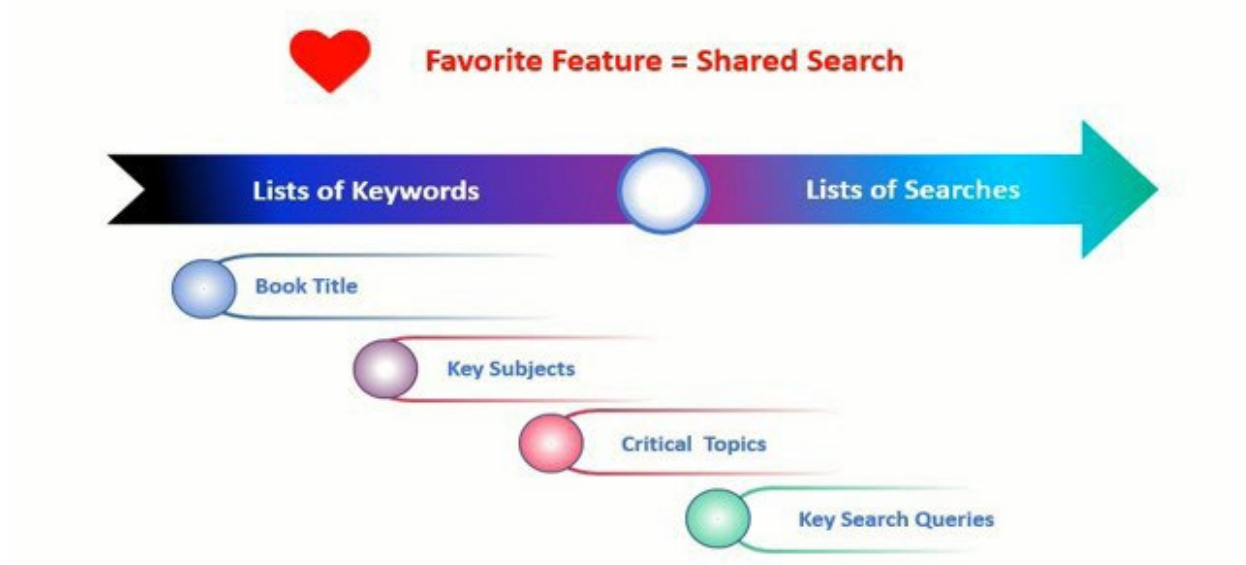
[Home Hot Zone article](https://www.tri-cityherald.com/news/coronavirus/article241650496.html)

[How to Manage a Hot Zone in Your Home If Someone Has Covid-19](https://www.thehealthy.com/infectious-disease/covid-19-infection-hot-zone/)

BTW, you can share these links freely, especially if they are timely and helpful to anyone in need.

The pandemic is forcing everyone to stay at home and work and be really innovative when it comes to making the best use of technology. So Krupin asked his programmer to help him develop the feature that Presari clients loved the most. It is called the Shared Search. Basically, it allows you to do a search for someone, and then deliver them a Presari page that allows them to get the information or results they need or want.

Publishing Technology Innovation



You know the power of one good search. It can be magic.

Now imagine a comprehensive list of magic search words all focused on one or more really important topics of importance to decision-making, coupled with the ability to search and get the most current information across dozens of carefully selected purpose driven sources, in real time, from anywhere on your computer, your laptop, or your smart phone. This is what Presari does.

This ebook is a digital search guide designed to help you find out everything you need about a destination or location.

Copyright Page

© Copyright 2020 by Paul J. Krupin ALL RIGHTS RESERVED.

No part of this book may be reproduced in any form, or by any method, or stored in an electronic storage system, without the written permission of the publisher, except in the case of brief quotations in critical articles and reviews. Copying any part of this book for any purpose other than your own personal use is a violation of United States copyright law.

If you would like to do any of the above, please seek permission first by contacting us at:

Presari

Kennewick WA Tel: 509-582-5174

Questions and feedback to the author: Paul@Presari.com

Visit the website for further information: www.Presari.com

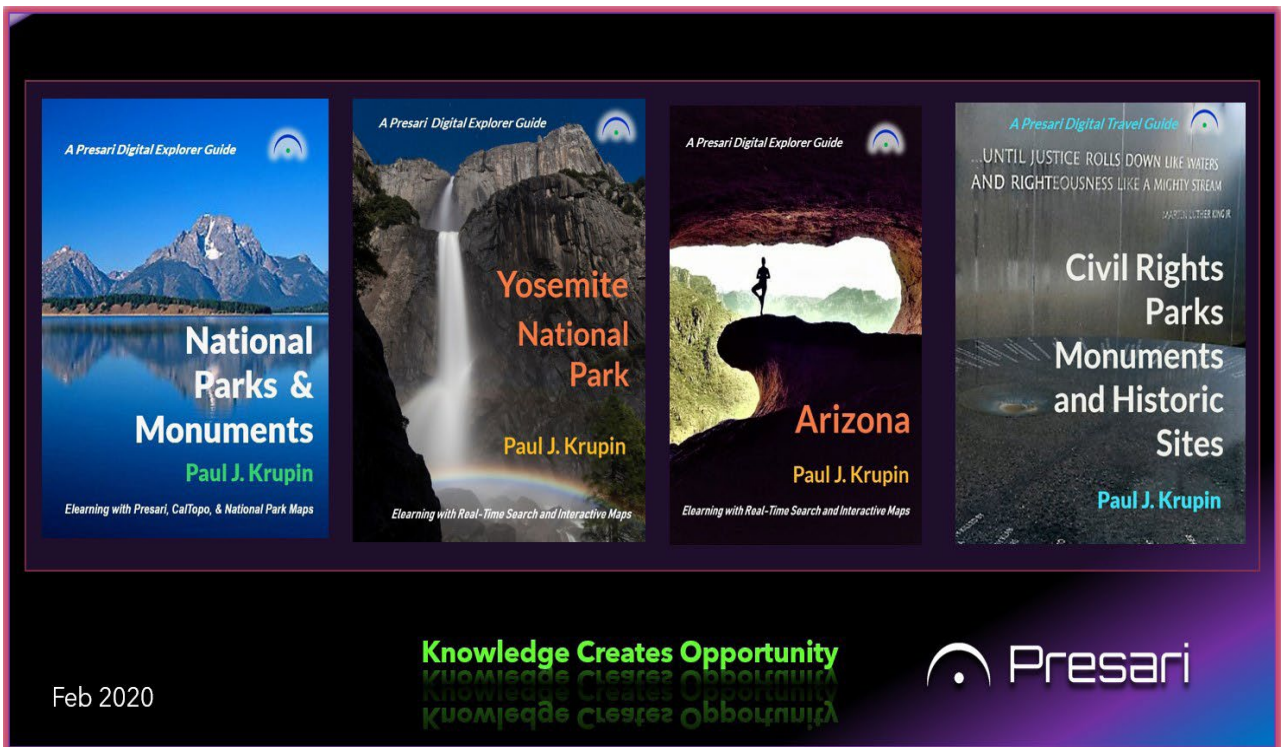
This book is sold as is, without warranty of any kind, either express or implied, respecting the contents of this book, including but not limited to implied warranties for the quality, performance, merchantability, or fitness for any purpose. Neither the author nor the publisher and its dealers or distributors shall be liable to the purchaser, or any other person or entity, with respect to liability, loss, or damage caused or alleged to have been caused directly or indirectly by this book.

Trademark and service mark terms used in this book are the property of the trademark holders. Use of a term in this book should not be regarded as affecting the validity of any trademark or service mark.

Acknowledgements

Special thanks to the Quackpots!

None of this would be possible had my parents Murray and Helene Krupin not instilled a love of the outdoors and taken the family camping when I was a child. They joined the Quackpots and triggered a love of the outdoors and a thirst for knowledge that has carried through to this very day.



Forty years later, I joined another camping group, the the Inter-Mountain Alpine Club (www.imacnw.org) in Tri-Cities. This amazing group, which was started over 75 years ago, continues provide enthusiastic leadership and devotion conserving the wildlands, encouraging people to get involved in hiking, backpacking, snowshoeing and skiing in central and eastern Washington.

In 2017 a small group of the members organized a trip to hike the Inca Trail in Peru. I used Presari to create a searchable itinerary for this trip. It was so helpful that it inspired the development of the Presari Digital Travel Guides. We achieved success and had a wonderful time.



Thank you all! You're wonderful!

Creating Presari would not have been possible without my many Direct Contact PR clients and colleagues. This is really a tribute to you. It is your creative efforts, the fruits of your labor, and the needs we still have before us that drove the creation of this learning device. I have learned so much by working with you to identify how to help people more, and it is a great pleasure to share with you something that can benefit so many others.

Special thanks to my pre-publication reviewers and editors: Jennette Green, Frank Kresen, Dr. Ken Mask,

Gail Kearns, Sarah Taylor, Bo Rinaldi, L. Diane Wolff, Shel Horowitz, Bonnie Britt, Steven Scott, Brian Schwartz, Susan Wingate, Jennifer 'JJ' Smith, Susan Robinson, Jonathan Bailor, Harry Friebel, Robert Skrob, Jerry D. Simmons, Jacqueline C. Simmonds, Jeff Alt, David FitzSimmons, Paulette Ensign, Lida LoPinto, Dana Lynn

Smith, John Jantsch, Don Short, Joshua Talent, Alexander White, Jamie Davidson, Barry Switzen, Dr. Bob

Rich, Don McBride, Rene Kahle, Carmen Sacco, T. Scott Gross, Ken McGowan, Michelle Orwin, Jim and Lynda

O'Connor, Jamie Saloff, Alan Canton, Gail Kearns, Cynthia Frank, Jeff Alt, Julie Benezet, Andrew Naugher, Mayapriya Long, Kitty Werner, Mitch Yoke, Doug Larimer, Dave Larimer, Katie Krupin, Janet Krupin, Nancy Krupin, Julian Smart, Lynne McDougal, Martin Sefl, and many more.

Special thanks to Laurie Williams and the Tri-City Herald for letting me write the outdoor column these past years. It is so enjoyable to get to write about what you love and share the joys of nature.

Presari evolved over many years. It's amazing to think that this little product helps give people easy access to some of the best and freely available creative work developed by creative people all over the world. But it really does. Sometimes good things really do come in small packages.

To all of you, I stand in admiration and say Bravo! Together may we create and share and help and improve the lives, the minds, bodies, hearts, and souls of people wherever they are found.

To those of you who respond to my posts on the many mailing lists and social media we are on together, thank you. Were it not for your questions, many of the techniques would not have been developed, the answers would have not been researched, and the technology would not have been created. Please keep on asking those questions!

To all you authors, publishers, app developers, inventors, speakers, artists, business people, and other incredibly creative people, thank you for bringing me your creative work and the fruits of your labor and for allowing me the honor to work with you.

To all, remember that human intelligence is needed to channel and focus artificial intelligence wisely.

It is a privilege to assist you and to know you.

Paul J. Krupin

Kennewick, Washington

Please Tell Me What You Think!

Did you like this ebook? Please send me your comments!

If you found this ebook helpful to you, please consider posting a review to Amazon, Apple or Goodreads! I will appreciate it greatly!

If you found some really amazing discoveries using by all means share them with me and let me know about your achievements!

And if you have any ideas or suggestions which can improve this for others, send me your comments. If the book is revised to capture your improvement, I will send you a free revised copy of the book with thanks and an acknowledgement for your contribution.

If you would like me to research a location or create a new ebook on a topic you are interested in, please let me know.


If you are interested in publishing with me or distributing any of these and other titles, please contact me.

Send your comments to me directly anytime at Paul @Presari.com

If you like this ebook, you can do much more by joining [Presari](#).

Presari contains Keyword Helpers that operate improve online research using a restaurant menu approach to keyword selection. You can select any destination for keyword 1 and then select ant trip planning for keyword 2. The keyword helpers include all the National Parks, National Monuments, National Forests, Wilderness Areas, and much more in the US, Canada and many other top destinations.

You can also create and save your own list of destinations and do your own trip planning.



Join Presari and discover what knowledge can do to improve your life.